

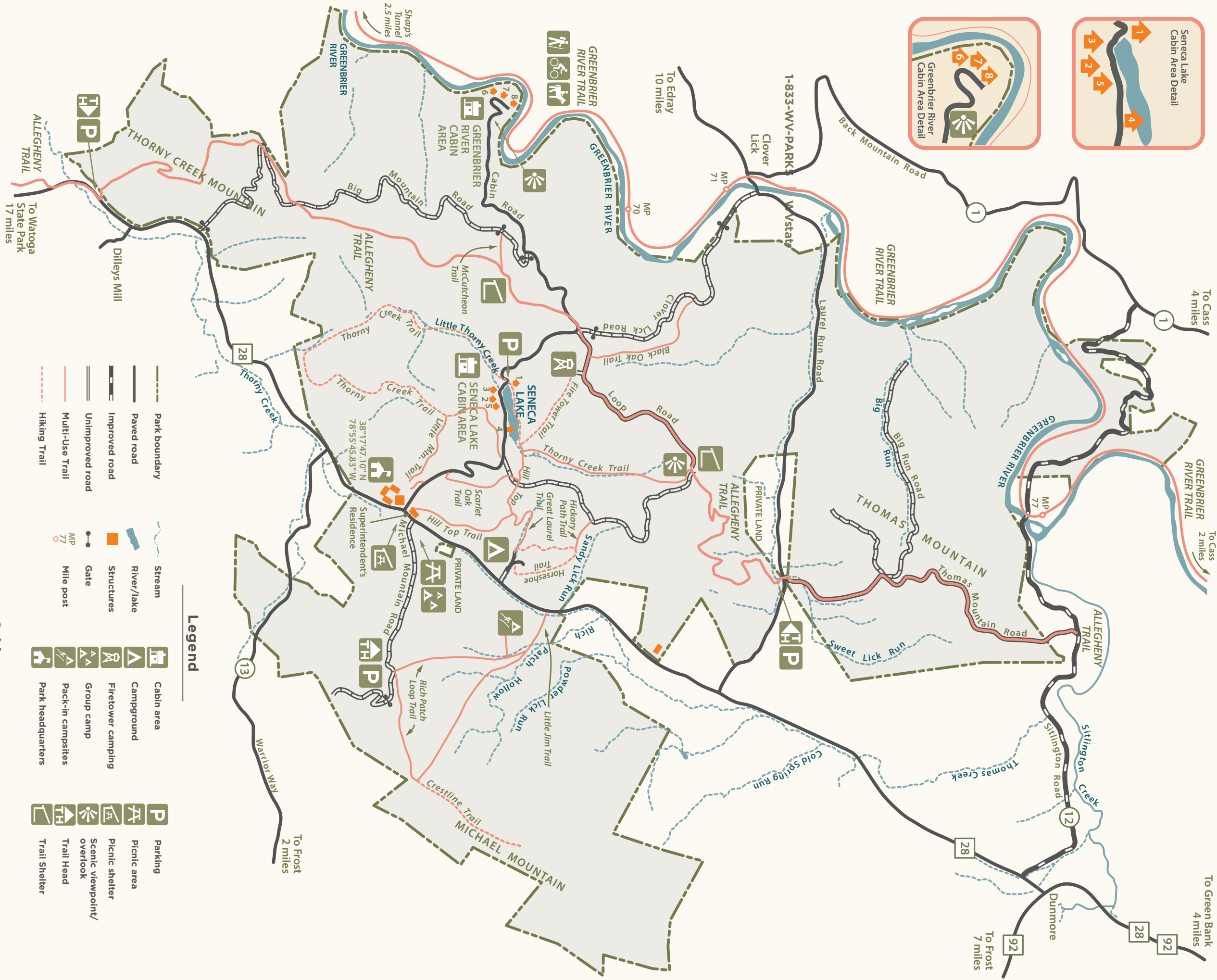
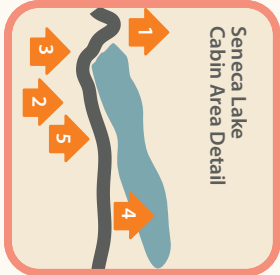

WEST VIRGINIA

state
parks

SENECA

STATE FOREST

1-833-WV-PARKS | wvstateparks.com |



Legend

- Park boundary
- Paved road
- Improved road
- Unimproved road
- Multi-Use Trail
- Hiking Trail
- Stream
- River/lake
- Structures
- Gate
- Mile post
- Cabin area
- Campground
- Firetower camping
- Group camp
- Pack-in campsites
- Park headquarters
- Parking
- Picnic area
- Picnic shelter
- Scenic viewpoint/overlook
- Trail Head
- Trail Shelter

Cabins



Cabin Type	Capacity	Cabin Number
Pioneer	3-Person	5
	4-Person	1, 2
	6-Person	3, 4
	8-Person	6, 8 (ADA Accessible)
	10-Person	7



TRAIL DESCRIPTIONS

SENECA STATE FOREST

ALLEGHENY TRAIL | | 10.4 MI ONE WAY

TRAIL RATING  | **NOT A LOOP TRAIL** **BLAZE COLOR** 



This trail enters Seneca on Thomas Mountain Road near Sitlington, traverses the length of the forest and exits on Thorny Creek Mountain Road. Access from Sitlington Road, Laurel Run Road, Cabin Road and Thorny Creek Mountain Road.

BLACK OAK TRAIL | | 1.25 MI ONE WAY

TRAIL RATING   | **NOT A LOOP TRAIL** **BLAZE COLOR** 


From north end of Loop Road to Clover Lick Road.

CRESTLINE TRAIL | | 2 MI ONE WAY

TRAIL RATING  | **NOT A LOOP TRAIL** **BLAZE COLOR** 



From end of Michael Mountain Road along crest of Michael Mountain. Highest point of Seneca State Forest.
NOTE: No biking permitted.

FIRE TOWER TRAIL | | 0.75 MI ONE WAY

TRAIL RATING  | **NOT A LOOP TRAIL** **BLAZE COLOR** 

From Fire Observation Tower to Seneca Lake. Steep grade.
NOTE: No biking permitted.

GREAT LAUREL TRAIL | | 0.5 MI ONE WAY

TRAIL RATING  | **NOT A LOOP TRAIL** **BLAZE COLOR** 



Great Laurel Trail connects Hill Top Trail to campground at Campsite #8.

HICKORY PATH TRAIL | | 0.25 MI ONE WAY

TRAIL RATING  | **NOT A LOOP TRAIL** **BLAZE COLOR** 

Connects Loop Road with Horseshoe Trail.



HILL TOP TRAIL | | 1.5 MI ONE WAY

TRAIL RATING  | **NOT A LOOP TRAIL** **BLAZE COLOR** 

Trail runs from Cabin Road near Forest Headquarters, across Loop Road to Thorny Creek Trail.

ICON KEY:  = Hiking  = Horseback Riding
 = Mountain Bike Riding  = Cross Country Skiing

HORSESHOE TRAIL | | 1.25 MI

TRAIL RATING  **BLAZE COLOR** 

A circular trail that departs the campground near Campsite #9 and ends near Campsite #8.
NOTE: No biking permitted.

LITTLE JIM TRAIL | | 1 MI ONE WAY

TRAIL RATING  | **NOT A LOOP TRAIL** **BLAZE COLOR** 

From State Route 28 just south of the North entrance to Rich Patch Loop Trail.

LITTLE MOUNTAIN TRAIL | | 1 MI ONE WAY

TRAIL RATING   | **NOT A LOOP TRAIL** **BLAZE COLOR** 



Trail runs from Cabin Road near Forest Headquarters to Thorny Creek Trail.

MCCUTCHEON TRAIL | | 0.5 MI ONE WAY

TRAIL RATING  | **NOT A LOOP TRAIL** **BLAZE COLOR** 

Connects Allegheny Trail with Big Mountain Road and Cabin Road.

RICH PATCH LOOP TRAIL | | 3.2 MI

TRAIL RATING  | **NOT A LOOP TRAIL** **BLAZE COLOR** 



A loop trail that begins from a trailhead parking area on Michael Mountain Road approximately 0.75 mile off State Route 28.

SCARLET OAK TRAIL | | 0.5 MI ONE WAY

TRAIL RATING   | **NOT A LOOP TRAIL** **BLAZE COLOR** 

From the southern end of Loop Road to Cabin Road 0.5 mile from Forest Headquarters.
NOTE: No biking permitted.

THORNY CREEK TRAIL | | 6 MI ONE WAY

TRAIL RATING  | **NOT A LOOP TRAIL** **BLAZE COLOR** 

A circular trail that follows Little Thorny Creek from its headwaters on Loop Road to the point where it leaves Seneca below the lake. The trail then leaves the stream, climbs Little Mountain and meets the southern terminus of Loop Road.
NOTE: Several stream crossings.

TRAIL RATINGS



EASIEST

Smooth graded trial with improved surfaces, few obstacles and gentle grades.



EASIER

Gentle off road trail with typical obstacles including gravel, loose rocks, sticks, bridges, narrow tread and trees.



INTERMEDIATE

Challenging trail with steep slopes, varying obstacles, rocks, significant grades and narrow tread.



EXPERT

Steep grades, loose surfaces, natural and man made obstacles, elevated features, berms, jumps, very narrow tread.




VERY DIFFICULT

Advanced riding skills required, Trails may not be continuously ride able or walkable and air time may be required.

From scenic vistas to beautiful overlooks, hiking trails at West Virginia's state parks and forests lead to breathtaking mountain scenery. Along the way create lasting memories but remember to leave no trace behind in Almost Heaven.

WEST VIRGINIA
state parks
SENECA STATE FOREST

ADVENTURE AWAITS



Scan this QR code to get exclusive deals, book your stay or explore all that Seneca State Forest has to offer.

EMERGENCY INFORMATION

- **CALL 911**
- **PARK PHONE NUMBER:** 304-799-6213
- **PARK ADDRESS:** 10135 Browns Creek Road Dunmore, WV 24934