



WEST VIRGINIA

state
parks


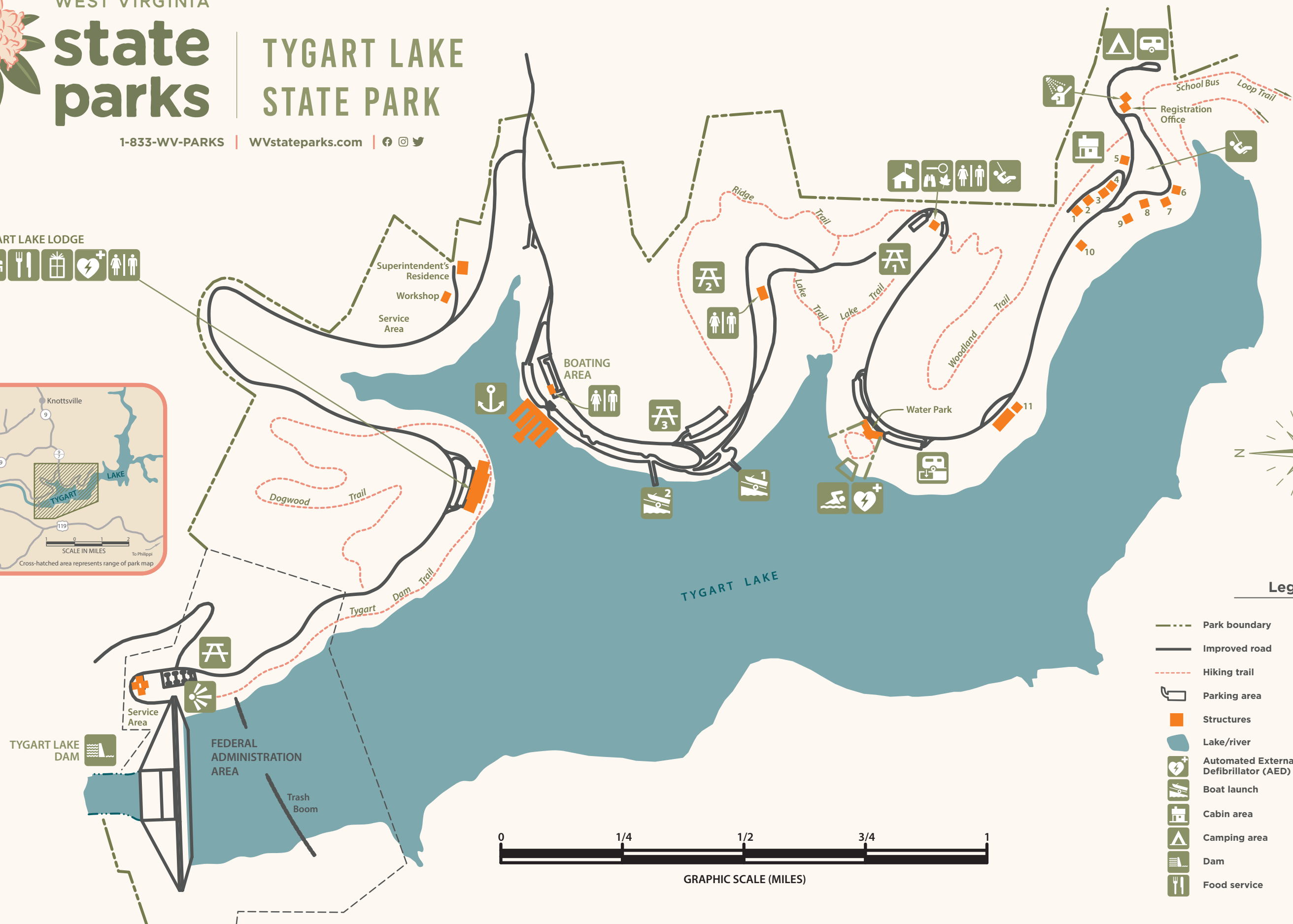
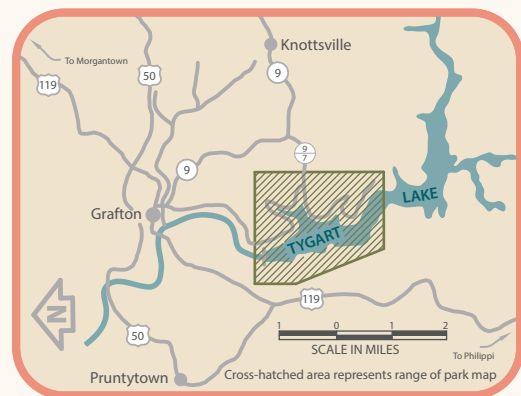
TYGART LAKE STATE PARK

1-833-WV-PARKS

WVstateparks.com



TYGART LAKE LODGE



Legend

	Park boundary		Lodging
	Improved road		Marina
	Hiking trail		Nature center
	Parking area		Park headquarters
	Structures		Picnic area
	Lake/river		Playground
	Automated External Defibrillator (AED)		Restrooms
	Boat launch		Sanitary disposal station
	Cabin area		Scenic viewpoint/overlook
	Camping area		Showers
	Dam		Souvenir shop
	Food service		Swimming area
			Trailer sites

TRAIL DESCRIPTIONS

TYGART LAKE STATE PARK

DOGWOOD TRAIL | | 2 MI ONE WAY

TRAIL RATING | NOT A LOOP TRAIL

The trail begins opposite Dam Trail near the Lodge passing through the forest with numerous dogwood trees. Trail climbs to a higher elevation above the lodge following a ridge top and descending back on the park road from the dam.

LAKE TRAIL | | 0.5 MI ONE WAY

TRAIL RATING | NOT A LOOP TRAIL

This trail begins at Picnic Area Number 1 and follows a small stream to the lake. The trail has few hills.

RIDGE TRAIL | | 0.75 MI ONE WAY

TRAIL RATING | NOT A LOOP TRAIL

This trail begins near the park office and ends at Picnic Area Number 3. The trail passes through several forest types and is a good place to see wildlife. The trail has some steep hills.

SCHOOL BUS LOOP TRAIL | | 2 MI

TRAIL RATING

This trail begins near campsite 21. This is an intermediate directional trail that makes a 2.0 mile loop on the south end of the park. You will see two old farm house foundations, a rock cliff hang over, and an old 1940-1945 school bus. For mountain bikers, the trail has a little bit of everything. Small run off stream crossings, hill climbs, rock gardens, a Little Rock drop, banked turns, and some downhill flow.

WOODLAND TRAIL | | 1.5 MI ONE WAY



TRAIL RATING | NOT A LOOP TRAIL

Beginning near the park office, this trail passes through what was once a farm before ending between Cabin 5 and the campground. The trail has hills.

TYGART DAM TRAIL | | 0.75 MI ONE WAY

TRAIL RATING | NOT A LOOP TRAIL

This trail begins near the lodge and follows near the lakeshore before ending at the dam. This trail has few hills and is approximately .75 miles long.

ICON KEY:  = Hiking
 = Mountain Bike Riding

TRAIL RATINGS



EASIEST

Smooth graded trial with improved surfaces, few obstacles and gentle grades.



EASIER

Gentle off road trail with typical obstacles including gravel, loose rocks, sticks, bridges, narrow tread and trees.



INTERMEDIATE

Challenging trail with steep slopes, varying obstacles, rocks, significant grades and narrow tread.



EXPERT

Steep grades, loose surfaces, natural and man made obstacles, elevated features, berms, jumps, very narrow tread.



VERY DIFFICULT


Advanced riding skills required, Trails may not be continuously ride able or walkable and air time may be required.

From scenic vistas to beautiful overlooks, hiking trails at West Virginia's state parks and forests lead to breathtaking mountain scenery. Along the way create lasting memories but remember to leave no trace behind in Almost Heaven.



TYGART LAKE STATE PARK

ADVENTURE AWAITS



Scan this QR code to get exclusive deals, book your stay or explore all that Tygart Lake State Park has to offer.



- CALL 911
- FIND AN EMERGENCY LOCATOR
- TRAIL HEAD ADDRESS:
1240 Paul E. Malone Road
Grafton, WV 26354