

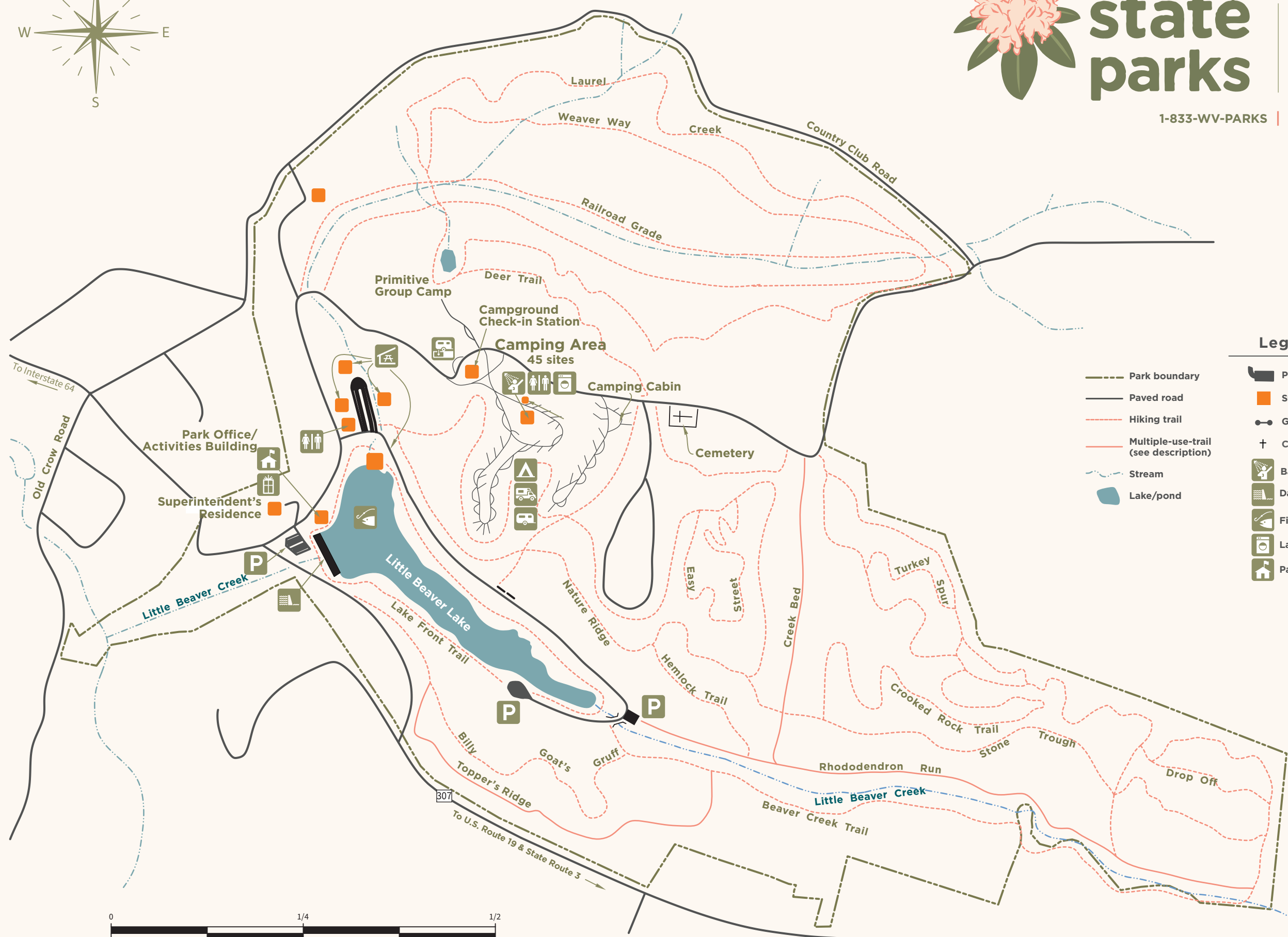
WEST VIRGINIA

**state  
parks**

**LITTLE BEAVER  
STATE PARK**

1-833-WV-PARKS

WVstateparks.com



### Legend

- Park boundary
- Paved road
- Hiking trail
- Multiple-use-trail (see description)
- Stream
- Lake/pond
- Parking area
- Structures
- Gate
- Cemetery
- Bathhouse
- Dam
- Fishing
- Laundry
- Park headquarters

- Parking
- Picnic shelter
- Restrooms
- RV sites
- Sanitary disposal station
- Tent sites
- Trailer sites
- Gift shop



# TRAIL DESCRIPTIONS

## LITTLE BEAVER STATE PARK

### BEAVER CREEK TRAIL | | 0.7 MI ONE WAY

TRAIL RATING  | NOT A LOOP TRAIL BLAZE COLOR 

Many seasonal wildflowers and a stand of virgin pine and oak are features of this trail that encircles a portion of Beaver Creek. The trail runs above the lake.

### BILLY GOAT’S GRUFF | | 0.6 MI ONE WAY

TRAIL RATING  | NOT A LOOP TRAIL BLAZE COLOR 

This is a challenging bike trail full of rocks and steep inclines.

### CREEK BED | | 0.4 MI ONE WAY

TRAIL RATING  | NOT A LOOP TRAIL BLAZE COLOR 

A wooded trail perfect for bikers and hikers.

### CROOKED ROCK TRAIL | | 1.2 MI ONE WAY

TRAIL RATING  | NOT A LOOP TRAIL BLAZE COLOR 

Very rocky and challenging trail with steep terrain.

### DEER TRAIL | | 0.8 MI ONE WAY

TRAIL RATING  | NOT A LOOP TRAIL BLAZE COLOR 

An open trail with changing terrain. The trail changes from an open field to a steep wooded incline.

### DROP OFF | | 0.4 MI ONE WAY

TRAIL RATING  | NOT A LOOP TRAIL BLAZE COLOR 


Starts off moderate and then becomes very steep.

### EASY STREET | | 0.5 MI ONE WAY

TRAIL RATING  | NOT A LOOP TRAIL BLAZE COLOR 

This trail is wooded with moderate changing terrain.

### HEMLOCK TRAIL | | 0.25 MI ONE WAY

TRAIL RATING  | NOT A LOOP TRAIL BLAZE COLOR 

This trail cuts through a stand of hemlocks.

### LAUREL CREEK | | 2.6 MI ONE WAY

TRAIL RATING  | NOT A LOOP TRAIL BLAZE COLOR 

This trail is 2.6 miles and is the second longest trail in the park. It follows the park boundary a long Country Club Road and is an easy to moderate walk with changing scenery.

### LAKE FRONT TRAIL | | 1.1 MI ONE WAY

TRAIL RATING  | NOT A LOOP TRAIL BLAZE COLOR 



A loop trail that follows the lake-front.

### NATURE RIDGE | | 2.2 MI ONE WAY

TRAIL RATING  | NOT A LOOP TRAIL BLAZE COLOR 

This trail has an incline, sometimes steep, that follows the ridge above the lake.

### RAILROAD GRADE | | 1.95 MI

TRAIL RATING  BLAZE COLOR 

GradeThis trail features scenery ranges from deep woods to open meadows. The trail has a gentle loop that follows Laurel Run Creek.

### RHODODENDRON RUN | | 2.5 MI ONE WAY

TRAIL RATING  | NOT A LOOP TRAIL BLAZE COLOR 

This trail is the longest in the park. It follows the park boundary with extreme terrain challenges to bikers and hikers.

### STONE TROUGH | | 0.9 MI ONE WAY

TRAIL RATING  | NOT A LOOP TRAIL BLAZE COLOR 

Rocky and steep wooded trail with changing terrain.

### TOPPER’S RIDGE | | 0.7 MI ONE WAY

TRAIL RATING  | NOT A LOOP TRAIL BLAZE COLOR 

This rocky trail is a moderate to extreme trail for bikers.

### TURKEY SPUR | | 0.5 MI ONE WAY

TRAIL RATING  | NOT A LOOP TRAIL BLAZE COLOR 

A short rocky trail that runs along a ridge spur.

### WEAVER WAY | | 1.5 MI ONE WAY

TRAIL RATING  | NOT A LOOP TRAIL BLAZE COLOR 

This wooded trail features changing terrain.

### ICON KEY: = Hiking | = Mountain Bike Riding

## TRAIL RATINGS



### EASIEST

Smooth graded trial with improved surfaces, few obstacles and gentle grades.



### EASIER

Gentle off road trail with typical obstacles including gravel, loose rocks, sticks, bridges, narrow tread and trees.



### INTERMEDIATE

Challenging trail with steep slopes, varying obstacles, rocks, significant grates and narrow tread.



### EXPERT

Steep grades, loose surfaces, natural and man made obstacles, elevated features, berms, jumps, very narrow tread.




### VERY DIFFICULT

Advanced riding skills required, Trails may not be continuously ride able or walkable and air time may be required.

From scenic vistas to beautiful overlooks, hiking trails at West Virginia’s state parks and forests lead to breathtaking mountain scenery. Along the way create lasting memories but remember to leave no trace behind in Almost Heaven.



## ADVENTURE AWAITS



Scan this QR code to get exclusive deals, book your stay or explore all that Little Beaver State Park has to offer.

## EMERGENCY INFORMATION

- CALL 911
- FIND AN EMERGENCY LOCATOR
- TRAIL HEAD ADDRESS:  
1402 Grandview Road  
Beaver, WV 25813