



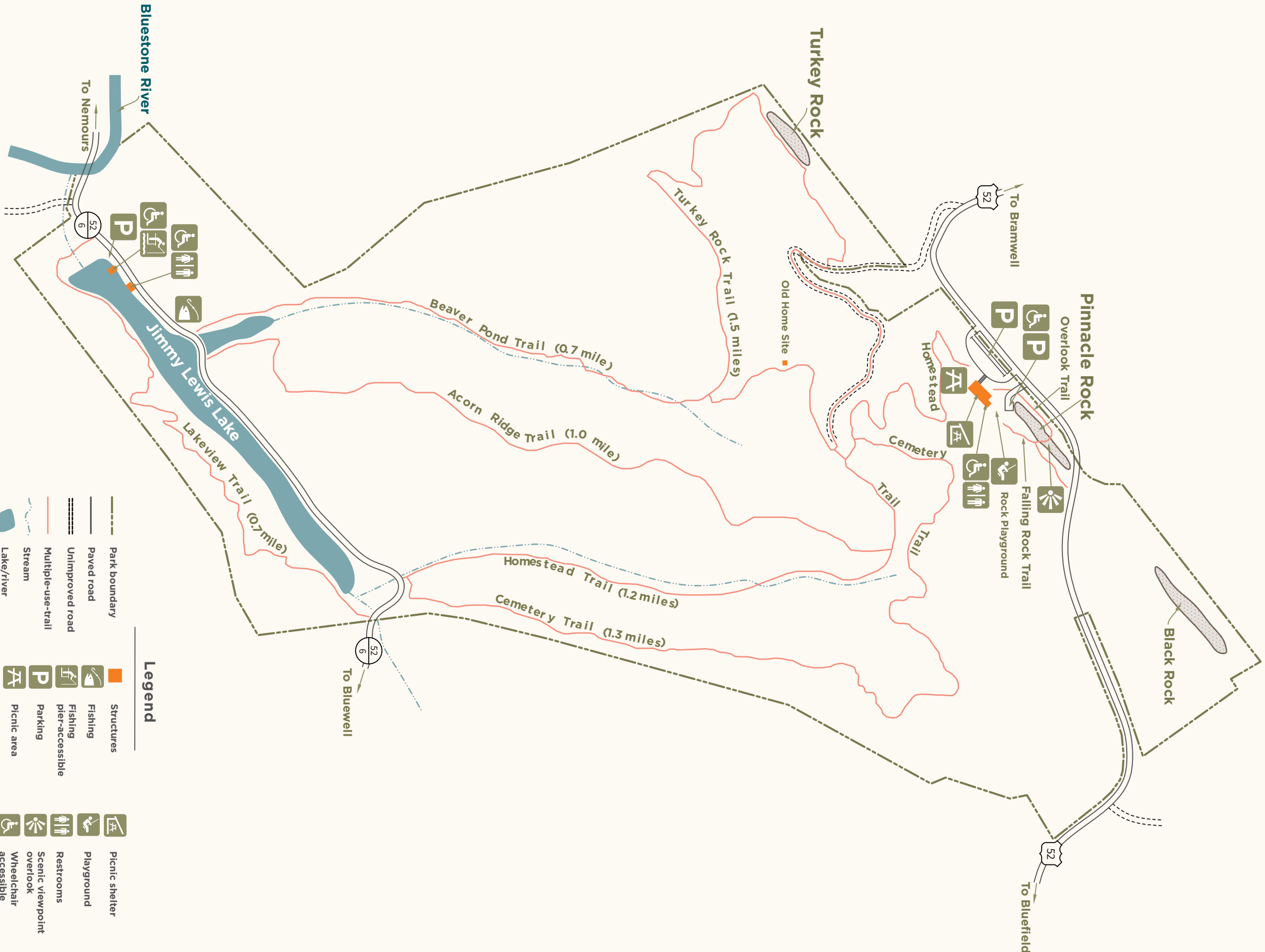

WEST VIRGINIA

state
parks

PINNACLE ROCK STATE PARK

1-833-WV-PARKS

WVstateparks.com



Park boundary

Paved road

Unimproved road

Multiple-use-trail

Stream

Lake/river

Structures

Fishing

Fishing pier-accessible

Picnic area

Picnic shelter

Playground

Restrooms

Scenic viewpoint overlook

Wheelchair accessible



GRAPHIC SCALE IN FEET

TRAIL DESCRIPTIONS | PINNACLE ROCK STATE PARK

CEMETERY TRAIL | | 1.3 MI ONE WAY

TRAIL RATING | NOT A LOOP TRAIL

This trail branches off Homestead Trail near the picnic area and ends at County Road 52/6 near Jerry Lewis Lake.

TURKEY ROCK TRAIL | | 1.5 MI

TRAIL RATING

Begin at Homestead Trail near the picnic area. Follow Homestead past the intersection of Cemetery Trail, then make a right onto the unimproved road that doubles as Turkey Rock Trail. The trail turns to single track and forms a loop past a towering rock formation known as Turkey Rock before it connects to Beaver Pond Trail. At Beaver Pond Trail, make a left back to Homestead, passing an old home site, to complete the loop.

BEAVER POND TRAIL | | 0.7 MI ONE WAY

TRAIL RATING | NOT A LOOP TRAIL

This trail runs from County Road 52/6 at Jimmy Lewis Lake back toward Pinnacle Rock, merging with Turkey Rock Trail and Homestead Trail, which ends at the picnic area.

ACORN RIDGE TRAIL | | 1 MI ONE WAY

TRAIL RATING | NOT A LOOP TRAIL

This trail begins at County Road 2/6 at Jimmy Lewis Lake toward Pinnacle Rock, where it connects to Homestead Trail. Make a left on Homestead to emerge at the picnic area, or turn right on Homestead to return to Jimmy Lewis Lake.

HOMESTEAD TRAIL | | 1.2 MI ONE WAY

TRAIL RATING | NOT A LOOP TRAIL

Homestead Trail runs from County Road 52/6 at Jimmy Lewis Lake toward Pinnacle Rock, connecting with Acorn Ridge Trail, Turkey Rock Trail and Cemetery Trail before emerging at the picnic area.

FALLING ROCK TRAIL | | 800 FT ONE WAY

TRAIL RATING | NOT A LOOP TRAIL

Falling Rock Trail is an out and back trail, which leads under the massive Pinnacle Rock.

LAKEVIEW TRAIL | | 0.7 MI ONE WAY


TRAIL RATING | NOT A LOOP TRAIL

This trail begins near the parking area at Jimmy Lewis Lake and runs the length of the lake, ending at County Road 52/6.

OVERLOOK TRAIL | | 400 FT ONE WAY

TRAIL RATING | NOT A LOOP TRAIL

Overlook Trail is an out and back trail with stone steps that leads up near the top of Pinnacle Rock to an overlook deck.

ICON KEY:  = Hiking

BLAZE
COLOR



BLAZE
COLOR



BLAZE
COLOR



BLAZE
COLOR



BLAZE
COLOR



BLAZE
COLOR



TRAIL RATINGS



EASIEST

Smooth graded trial with improved surfaces, few obstacles and gentle grades.



EASIER

Gentle off road trail with typical obstacles including gravel, loose rocks, sticks, bridges, narrow tread and trees.



INTERMEDIATE

Challenging trail with steep slopes, varying obstacles, rocks, significant grades and narrow tread.



EXPERT

Steep grades, loose surfaces, natural and man made obstacles, elevated features, berms, jumps, very narrow tread.




VERY DIFFICULT

Advanced riding skills required, Trails may not be continuously ride able or walkable and air time may be required.

From scenic vistas to beautiful overlooks, hiking trails at West Virginia's state parks and forests lead to breathtaking mountain scenery. Along the way create lasting memories but remember to leave no trace behind in Almost Heaven.

WEST VIRGINIA
state parks
PINNACLE ROCK STATE PARK

ADVENTURE AWAITS



Scan this QR code to get exclusive deals, book your stay or explore all that Pinnacle Rock State Park has to offer.

+ EMERGENCY INFORMATION +

- CALL 911
- PARK PHONE NUMBER:
304-425-9481
- PARK ADDRESS:
6407 Coal Heritage Road
Bramwell, WV 24715