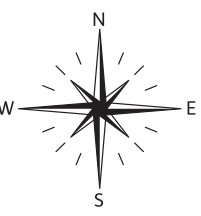
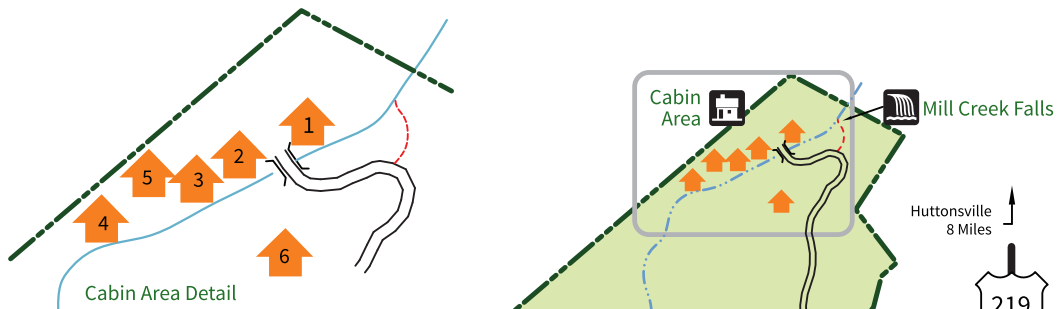


Legend

- Forest boundary
- Paved road
- Improved road
- Unimproved road
- Structure
- Hiking trail
- Stream
- Bridge
- Gate
- Wildlife food plot
- Cabin area
- Group camp
- Park headquarters
- Picnic area
- Picnic shelter
- RV sites
- Scenic viewpoint/overlook
- Tent sites
- Trailer sites
- Waterfall



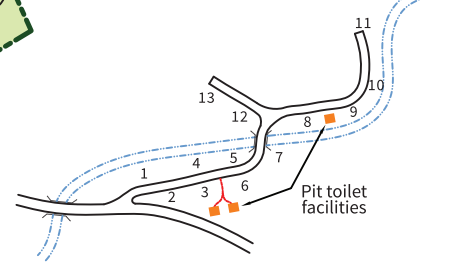
To Pickens

To Monteville

Huttonsville
8 Miles

U.S. Route 219
4 Miles

To Pickens
8 Miles



KUMBRABOW STATE FOREST

