


WEST VIRGINIA

state parks

GREENBRIER RIVER TRAIL

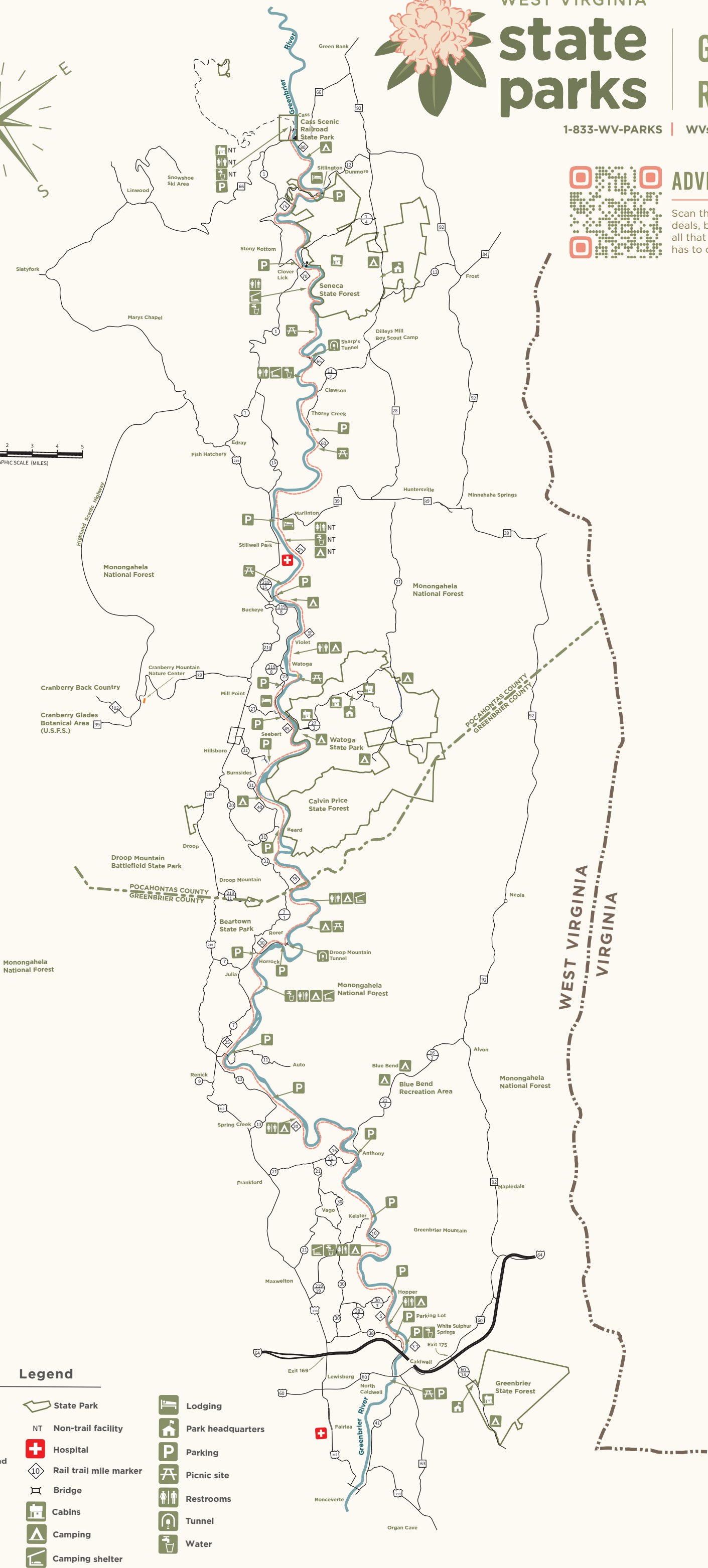
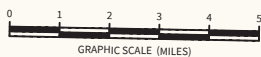
1-833-WV-PARKS

WVstateparks.com



ADVENTURE AWAITS


Scan this QR code to get exclusive deals, book your stay or explore all that the Greenbrier River Trial has to offer.



Legend

- Rail trail
- State line
- County line
- Cass Scenic Railroad
- Interstate
- U.S. Route
- WV State Route
- WV County Route
- Forest Route
- River
- State Park
- NT Non-trail facility
- Hospital
- Rail trail mile marker
- Bridge
- Cabins
- Camping
- Camping shelter
- Lodging
- Park headquarters
- Parking
- Picnic site
- Restrooms
- Tunnel
- Water

SCAN TO VIEW INTERACTIVE MAP



TRAIL MILE MARKERS | GREENBRIER RIVER TRAIL

SOUTHERN SECTION | NORTH CALDWELL » WATOGA BRIDGE

MM 3 | NORTH CALDWELL Southern Terminus – 1.3 miles north of U.S. Route 60 at Caldwell on county Route 38 (Stonehouse Road). Parking area, information kiosk, drinking water, picnic tables, bike repair station, horse trailer parking, canoe access nearby (across U.S. 60 – Caldwell Boat Launch). Groceries, post office, and lodging nearby in Lewisburg 4-7 miles. Greenbrier county visitor bureau information located in downtown Lewisburg. Recommended: Fee camping and cabins available at Greenbrier State Forest east on U.S. 60, two miles, follow signs: (304) 536-1944.

MM 3.2 | PARKING AREA From Stone House Rd, turn east on to Camp Alleghany Rd. Parking lot 0.1 mile on left. Sheltered picnic area, an information kiosk, and a bike repair station.

MM 4.7 Trailside tent camping, table and fire ring, toilet

MM 5.8 | HARPER (*Hopper*) From county Route 38, take county Route 38/2 to county Route 30/3. Parking lot with ADA parking. River and Trail access.

MM 9.5 Trailside tent campsite, Adirondack or “camping” shelter, table and fire ring, toilet and drinking water.

MM 11.1 | KEISTER From county Route 38, take county Route 30 to county Route 30/1. Trail access point, limited parking.

MM 14.4 | ANTHONY From U.S. Route 219 at Frankford, 4.9 miles east on county Route 21 and county Route 21/2, Anthony Road. Trail access point, parking, horse trailer parking. Groceries, supplies, post office, and public phone are located in Frankford, 4.9 miles away. Free camping at Blue Bend Recreation Area (National Forest Service).

MM 20.5 Trailside tent camping area, table & fire ring, toilet.

MM 21.4 | SPRING CREEK From U.S. 219, 1.5 miles north of Frankford, east 3.5 miles on county Route 13. Trail access, limited parking.

MM 24.5 | RENICK From U.S. 219, east 0.4 miles on county Route 11 (Auto Road). Trail access, parking, bike repair station, horse trailer parking, canoe access. Post Office, public phone, and food services are located along U.S. 219, 0.5 mile from trail.

MM 28.5 Trailside tent camping area, Adirondack or “camping” shelter, table and fire ring, toilet and drinking water.

MM 29.6 | HORROCK From U.S. 219 at Renick, east 4.1 miles on county Route 7 (Brownstown Road), then 1.2 miles on county Route 7/1 to county Route 7/2 (Rorer Road), 0.5 mile to trail. Trail access point, limited parking.

MM 30.9 | DROOP MOUNTAIN TUNNEL 402 feet.

MM 32.1 Trailside tent camping area, table and fire ring.

MM 33.7 Trailside tent camping area, Adirondack or “camping” shelter, toilet.

MM 38.5 | BEARD From U.S. 219 at Hillsboro, follow county Route 31 (Denmar Road), 6 miles to county Route 31/8 (Beard P.O. Road), 0.3 mile to trail. Trail access point, parking, horse trailer parking.

MM 39.3 | DENMAR Site of Denmar Correctional Center. No parking, no trail access.

MM 40.9 | MILL RUN Trailside tent camping, table and fire ring.

MM 41.7 | BURNSIDES From U.S. 219 at Hillsboro, follow county Route 31 (Denmar Road), 1.3 miles to county Route 31/1 (Workman Road), 1 mile to trail. Trail access point, limited parking.

MM 45.8 | SEEBERT From U.S. 219 north of Hillsboro, follow county Route 27 (Seebert Road), 2 miles to trail. Trail access point, parking, bike repair station, horse trailer parking. Groceries, supplies and public phone available in Seebert, 0.1 mile. Food services and lodging nearby. Fee camping at Watoga State Park, across the bridge, 2 miles from trail, (304) 799-4087. Cabins nearby – recommended: Watoga State Park (by reservation), 5 miles from trail, year-round, (304) 799-4087.

MM 47 | STEVEN HOLE RUN Follow county Route 27 (River Road) 1 mile. Trail access point, limited parking.

MM 47.9 | WATOGA BRIDGE Trail crosses to east side of Greenbrier River on old truss type railroad bridge. The two sections of this bridge were constructed at different times due to a train wreck on May 4th, 1924. The North Span is part of the original bridge constructed in 1899/1900, while the southern span was constructed in 1925, to replace the span lost the year before.

NORTHERN SECTION | OLD TOWN OF WATOGA » CASS

MM 48.1 | WATOGA Site of old town of Watoga, logging boom town in the early 1900s. Remnants of an old company store may be seen on the east side of the trail. Watoga was the site of a sawmill and a kindling wood factory.

MM 49.3 | BEAVER CREEK Trailside tent camping area, table and fire ring, toilet.

MM 51.5 Trailside tent camping area, table and fire ring.

MM 52.2 | BUCKEYE Trail access point, parking, groceries and phone, 1 mile.

MM 55.1 | STILLWELL PARK From state Route 39 in Marlinton, follow county Route 39/2, 1.5 miles to park. Trail access point, parking, camping toilets and water available. Contact Stillwell Park: (304) 799-7386.

MM 56 | MARLINTON 9th Street crossing (behind the elementary school). Trail access point, parking, bike repair station, horse trailer parking, groceries, post office, drinking water and hospital nearby. Food service nearby – 0.25 to 3 miles from trail. Lodging nearby.

MM 56.1 | MARLINTON DEPOT The depot was constructed in 1901 and restored in 2017. Visitor information is available one block west on Main Street. Trail access point, parking.

MM 56.5 | WATER TANK The only remaining water tank on GRT was built in 1923 and recently restored. The remains of the C&O turntable may be found on the downstream side of the water tank, 50 feet from the trail.

MM 61.2 | CLAWSON Follow county Route 11/2 from state Route 28, 5 miles over the mountain to trail. (This access road is rough, unpaved road.) Trail access point, limited parking.

MM 63.8 Trailside tent camping area (two campsites), Adirondack or “camping” shelter, table and fire ring, toilet and drinking water.

MM 65.2 | SHARP’S TUNNEL AND BRIDGE Built in 1900, the tunnel is 511 feet long and the bridge is 299 feet long.

MM 67.1 | BIG RUN Trailside picnic shelter adjacent to small waterfall and pool in Big Run.

MM 69.6 Trailside tent camping areas (three campsites), Adirondack or “camping” shelter, toilet & drinking water.

MM 71 | CLOVER LICK From state Route 28 north of Seneca State Forest, take county Route ¼ (Laurel Run Road), 4.2 miles to Clover Lick. The restored C&O depot was built near the turn of the century, and originally stood south of the crossing. Trail access, parking, bike repair station, horse trailer parking, recommended: fee camping and cabins available at Seneca State Forest, 6 to 10 miles from trail, (304) 799-6213.

MM 76.8 | SITLINGTON From state Route 28 south of Dunmore, take county Route 12 (Sitlington Road), 4 miles. Trail access point, limited parking, horse trailer parking, lodging nearby.

MM 78.5 Trailside tent camping area table & fire ring.

MM 81 | CASS SCENIC RAILROAD STATE PARK Northern Terminus – located off state Route 66. Trail access point and parking area, bike repair and wash station at Cass Scenic Railroad Company Store, horse trailer parking, food service nearby, lodging nearby, recommended: company houses, caboose, wilderness cabin (by reservation) and trail rides available: (304) 456-4300.

From scenic vistas to beautiful overlooks, hiking trails at West Virginia’s state parks and forests lead to breathtaking mountain scenery. Along the way create lasting memories and remember to Leave No Trace in Almost Heaven.