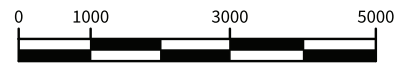
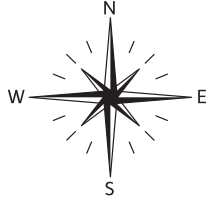
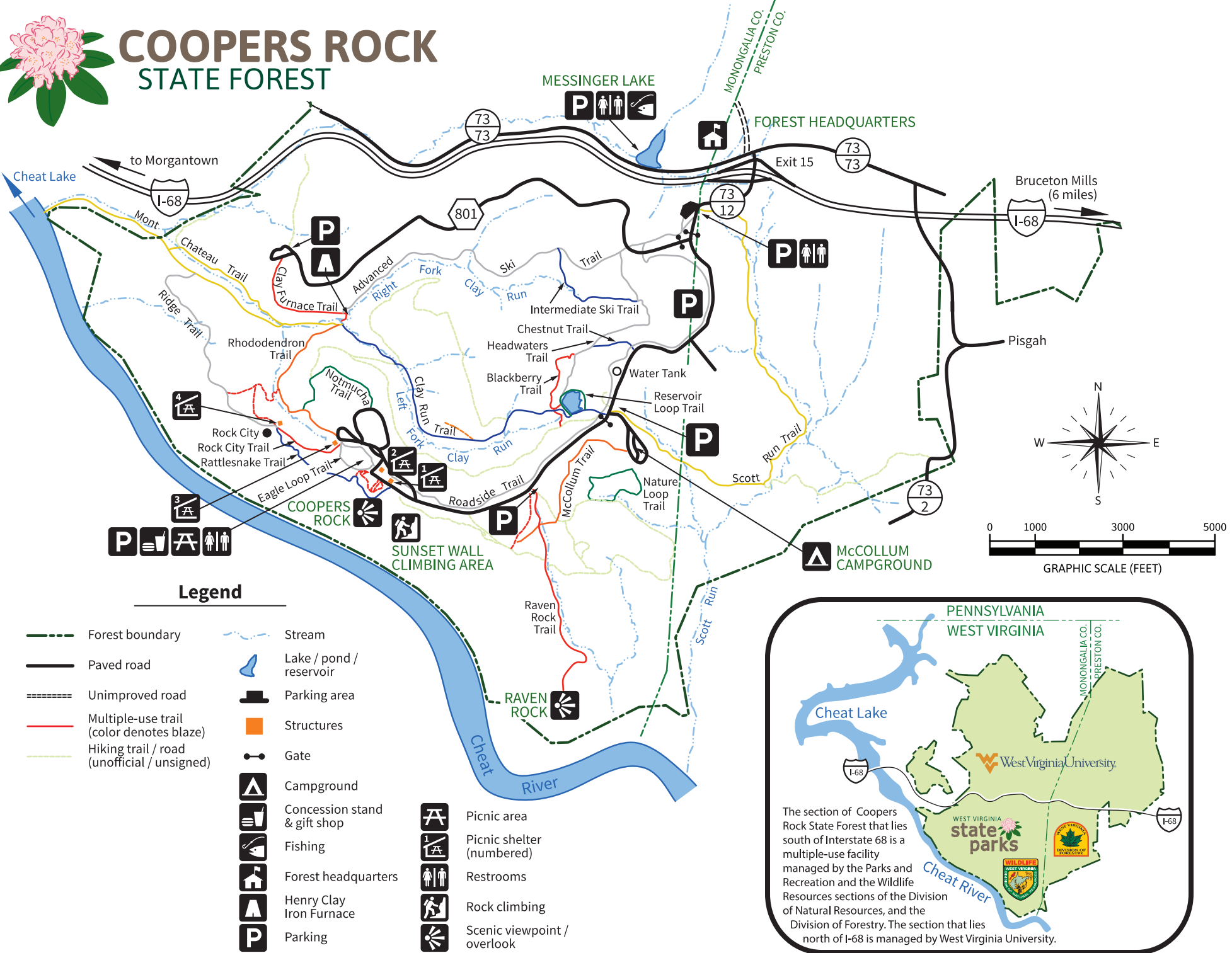




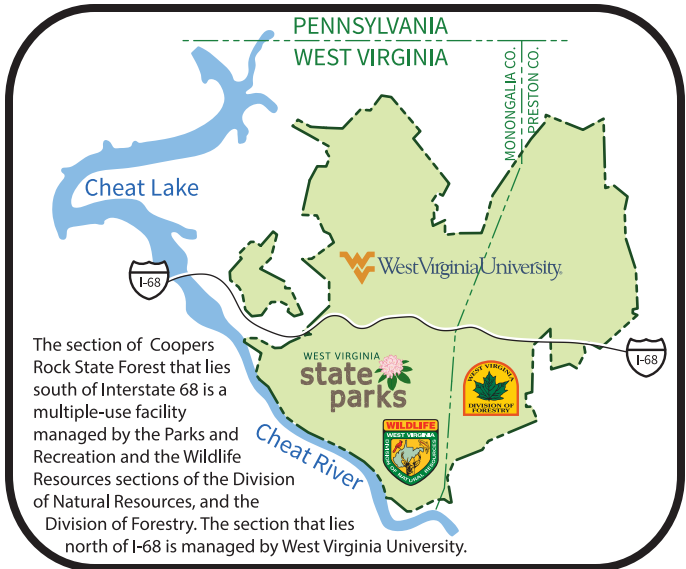
# COOPERS ROCK STATE FOREST



## Legend

- Forest boundary
- Paved road
- Unimproved road
- Multiple-use trail (color denotes blaze)
- Hiking trail / road (unofficial / unsigned)
- Stream
- Lake / pond / reservoir
- Parking area
- Structures
- Gate
- Campground
- Concession stand & gift shop
- Fishing
- Forest headquarters
- Henry Clay Iron Furnace
- Parking

- Picnic area
- Picnic shelter (numbered)
- Restrooms
- Rock climbing
- Scenic viewpoint / overlook



The section of Coopers Rock State Forest that lies south of Interstate 68 is a multiple-use facility managed by the Parks and Recreation and the Wildlife Resources sections of the Division of Natural Resources, and the Division of Forestry. The section that lies north of I-68 is managed by West Virginia University.