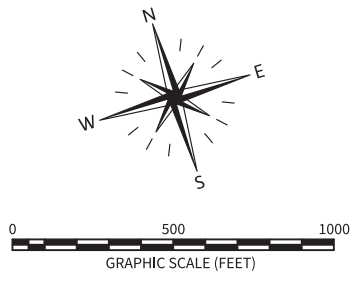
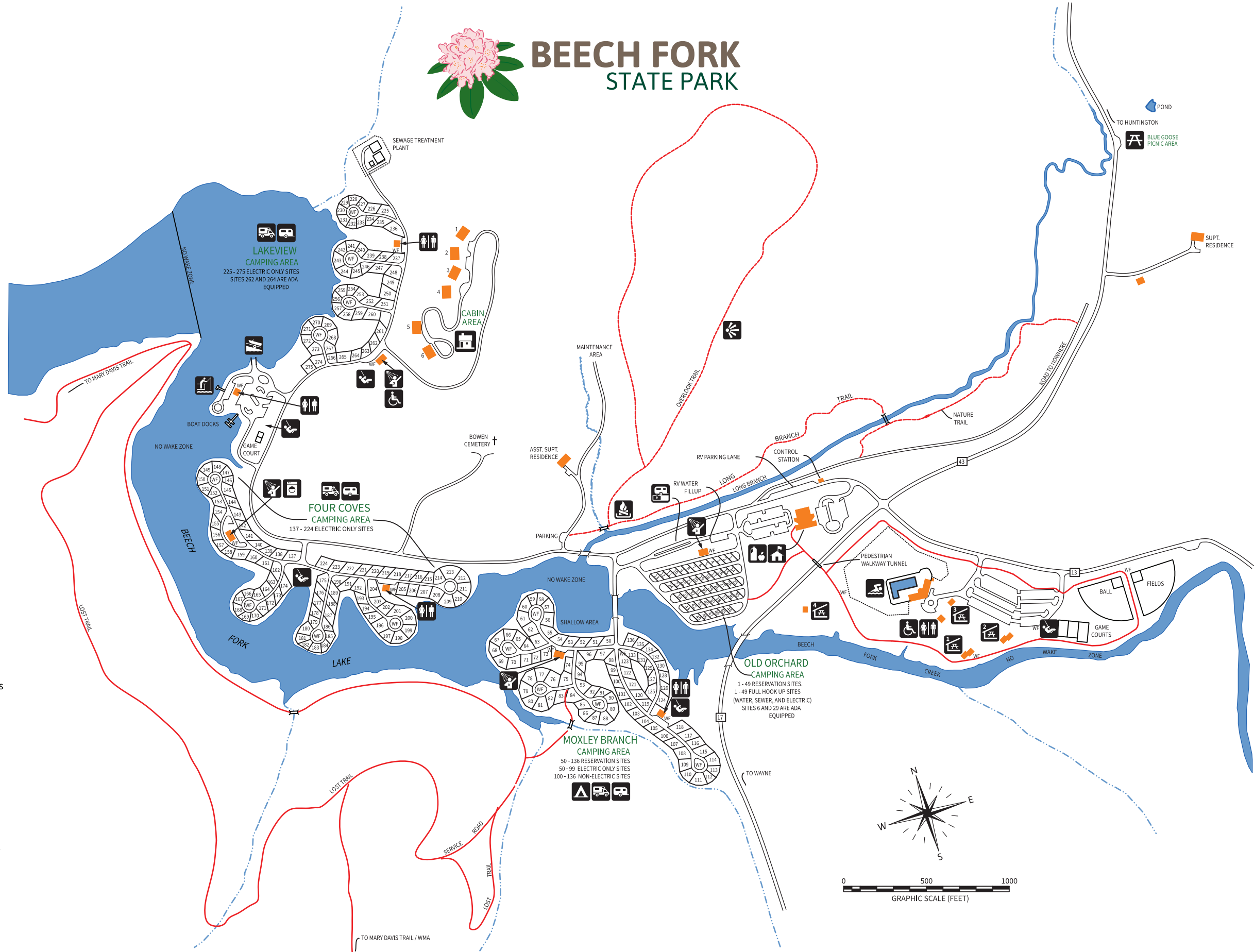
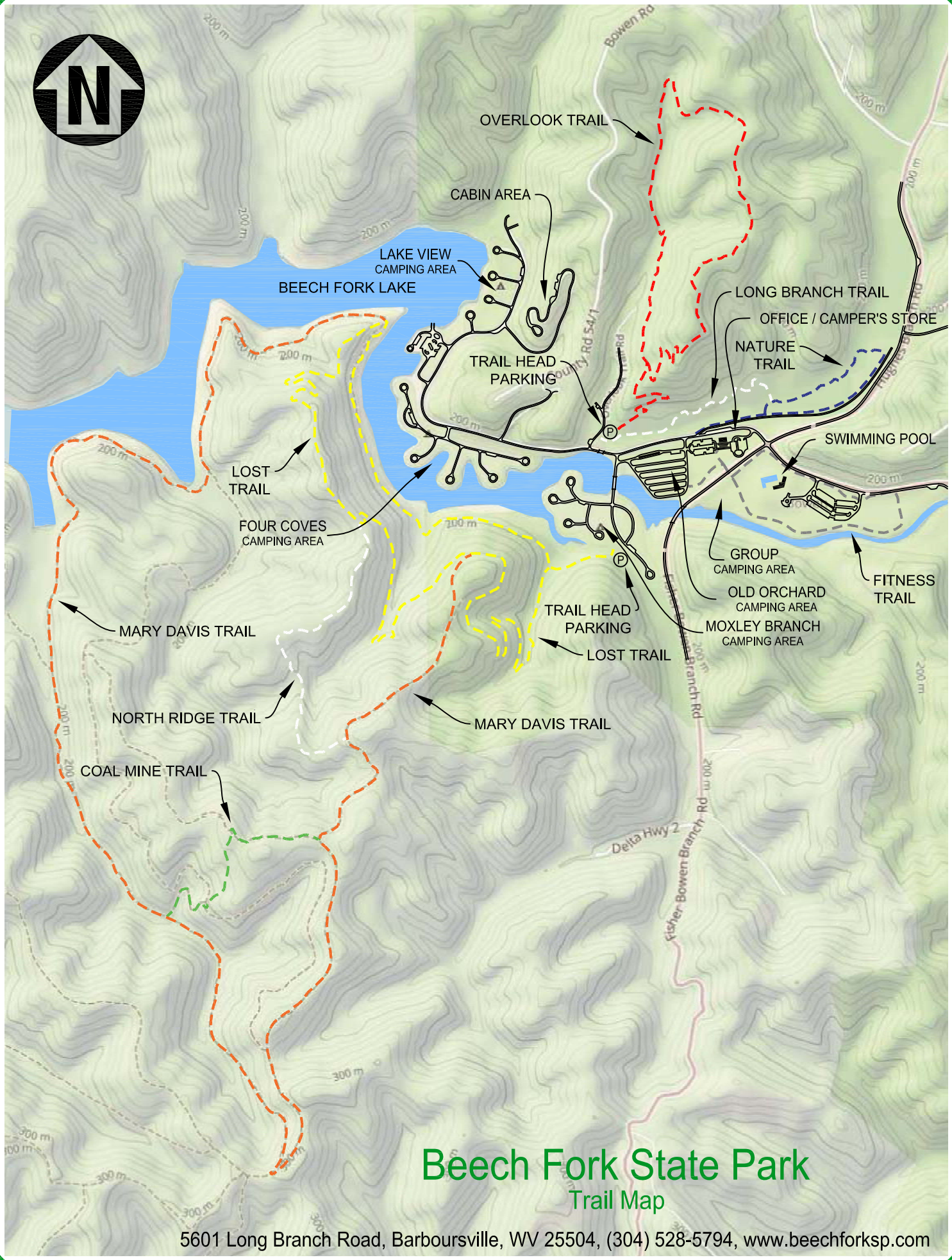


BEECH FORK STATE PARK

- Legend**
- Paved road
 - Parking area
 - Structures
 - Water fountain
 - Hiking trail
 - Multiple-use trail (see description)
 - Lake
 - Stream
 - Fence
 - Accessible
 - Boat launch
 - Cabin area
 - Tent sites
 - Campfire
 - Fishing pier - accessible
 - Laundry
 - Park headquarters
 - Picnic area
 - Picnic shelter (numbered)
 - Playground
 - Restrooms
 - RV sites
 - Sanitary disposal station
 - Scenic viewpoint/overlook
 - Showers
 - Store
 - Swimming
 - Trailer sites





Beech Fork State Park

Trail Map

5601 Long Branch Road, Barboursville, WV 25504, (304) 528-5794, www.beechforksp.com